

STOCK REGISTER

Name of Articles *Gates*

Month & Date	PARTICULARS	No	Opening Stock	Receipt	Issued	Balance in Stock	Remarks
				Quantity	Quantity		
	7404					64	
	7486					67	
	7432					54	
	7400					30	
	7408					57	
	7411					31	
	7474					52	
	7476					07	
	7402					52	
	74139					50	
	74153					50	
	7483					10	
	7809					10	
	74151					20	
	7447					30	
	Common Anode					09	
	555					18	
	7812					10	
	741					20	
	4007					20	
	7805					10	
	Common Cathode					29	
	74138					20	
	74738					20	

STOCK REGISTER

9

Name of Articles Forceps

Month & Date	PARTICULARS	No.	Opening Stock	Receipt	Issued	Balance in Stock	Remarks
				Quantity	Quantity		
	Forceps					08	
	LAN Cable					04	
	LED		Green			20	
			Red			20	
			Yellow			20	
			Blue			20	

STOCK REGISTER

 Name of Articles Capacitor

Month & Date	PARTICULARS	No.	Opening Stock	Receipt	Issued	Balance in Stock	Remarks
				Quantity	Quantity		
	CL 100					18	
	4007					18	
	Resistors						
			330 Ω			30	
			220 Ω			15	
			1K Ω			15	
			4.7 Ω			20	
			5.1			20	
			820 Ω			100	
			680 Ω			100	
			560K			100	

STOCK REGISTER

15

Name of Articles

Month & Date

PARTICULARS

No.

Opening Stock

Receipt

Issued

Balance in Stock

Remarks

Quantity





Quantity





Screw Drivers





02





Router
(TP-LINK)


02




<u>SL. NO.</u>	<u>Computer No.</u>	<u>I/O Devices</u>	<u>Picture</u>
01	UGC/B.S.W.D – 01	Keyboard - COL/B.S.W.D – 1.1 Mouse - UGC/B.S.W.D – 1.2 Monitor - UGC/ B.S.W.D – 1.3	
02	UGC/B.S.W.D – 02	Keyboard - COL/B.S.W.D – 2.1 Mouse - UGC/B.S.W.D – 2.2 Monitor - UGC/B.S.W.D – 2.3	
03	UGC/B.S.W.D – 03	COL/Keyboard - B.S.W.D – 3.1 UGC/Mouse - B.S.W.D – 3.2 UGC/Monitor - B.S.W.D – 3.3	
04	UGC/B.S.W.D – 04	UGC/Keyboard - B.S.W.D – 4.1 UGC/Mouse - B.S.W.D – 4.2 UGC/Monitor - B.S.W.D – 4.3	


05	UGC/B.S.W.D – 05	COL/Keyboard - B.S.W.D – 5.1 UGC/Mouse - B.S.W.D – 5.2 UGC/Monitor - B.S.W.D – 5.3	
06	UGC/B.S.W.D – 06	COL/Keyboard - B.S.W.D – 6.1 UGC/Mouse - B.S.W.D – 6.2 UGC/Monitor B.S.W.D – 6.3	
07	UGC/B.S.W.D – 07	UGC/Keyboard - B.S.W.D – 7.1 COL/Mouse - B.S.W.D – 7.2 UGC/Monitor - B.S.W.D – 7.3	
08	UGC/B.S.W.D – 08	UGC/Keyboard - B.S.W.D – 8.1 UGC/Mouse - B.S.W.D – 8.2 UGC/Monitor - B.S.W.D – 8.3	

09	UGC/B.S.W.D – 09	UGC/Keyboard - B.S.W.D – 9.1 COL/Mouse - B.S.W.D – 9.2 COL/Monitor - B.S.W.D – 9.3	
10	UGC/B.S.W.D – 10	UGC/Keyboard - B.S.W.D – 10.1 UGC/ Mouse - B.S.W.D – 10.2 COL/Monitor - B.S.W.D - 10.3	
11	UGC/B.S.W.D – 11	UGC/Keyboard - B.S.W.D – 11.1 UGC/Mouse - B.S.W.D – 11.2 COL/Monitor - B.S.W.D - 11.3	
12	UGC/B.S.W.D – 12	UGC/Keyboard - B.S.W.D – 12.1 UGC/Mouse - B.S.W.D – 12.2 UGC/Monitor - B.S.W.D - 12.3	



13	UGC/B.S.W.D – 13	UGC/Keyboard - B.S.W.D – 13.1 UGC/Mouse - B.S.W.D – 13.2 UGC/Monitor - B.S.W.D - 13.3	
14	UGC/B.S.W.D – 14	UGC/Keyboard - B.S.W.D – 14.1 UGC/ Mouse - B.S.W.D – 14.2 UGC/Monitor - B.S.W.D - 14.3	
15	UGC/B.S.W.D – 15	COL/Keyboard - B.S.W.D – 15.1 COL/Mouse - B.S.W.D – 15.2 UGC/ Monitor - B.S.W.D - 15.3	
16	UGC/B.S.W.D – 16	UGC/Keyboard - B.S.W.D – 16.1 UGC/Mouse - B.S.W.D – 16.2 UGC/Monitor - B.S.W.D - 16.3	




17	UGC/B.S.W.D	UGC/Keyboard - B.S.W.D – 17.1 UGC/ Mouse - B.S.W.D – 17.2 UGC/ Monitor - B.S.W.D - 17.3	
18	UGC/B.S.W.D – 18	Col/Keyboard - B.S.W.D – 18.1 UGC/ Mouse - B.S.W.D – 18.2 UGC/Monitor - B.S.W.D - 18.3	
19	UGC/B.S.W.D – 19	UGC/Keyboard - B.S.W.D – 19.1 UGC/Mouse - B.S.W.D – 19.2 UGC/Monitor - B.S.W.D - 19.3	
20	UGC/B.S.W.D – 20	UGC/Keyboard - B.S.W.D – 20.1 UGC/Mouse - B.S.W.D – 20.2 UGC/ Monitor - B.S.W.D - 20.3	





21	UGC/B.S.W.D – 21	COL/Keyboard - B.S.W.D – 21.1 UGC/ Mouse - B.S.W.D – 21.2 COL/Monitor - B.S.W.D - 21.3	
22	UGC/B.S.W.D – 22	UGC/Keyboard - B.S.W.D – 22.1 UGC/ Mouse - B.S.W.D – 22.2 UGC/Monitor - B.S.W.D - 22.3	
23	UGC/IAF – 23	UGC/Keyboard - IAF – 23.1 UGC/ Mouse - IAF – 23.2 COL/Monitor - IAF - 23.3	

24	UGC/OFFICE – 24	UGC/Keyboard - OFFICE – 24.1 COL/ Mouse - OFFICE – 24.2 COL/Monitor - OFFICE - 24.3	
-----------	------------------------	--	---

COMPONENTS

SL NO.	NAME OF COMPONENTS	PICTURE	NO. OF COMPONENTS
01.	S.M.P.S	 A photograph showing six silver SMPS units arranged in two columns of three. Each unit has a fan grille on the front and a label on the bottom left. Cables are connected to the back of the units.	06
02.	BREAD BOARD	 Two photographs showing breadboards. The left photo shows two boxes of 'Pro-Ject Board GL' breadboards. The right photo shows two individual breadboards.	IN USE – 15 IN STOCK - 19

03.	MULTIMETER		IN USE – 05 IN STOCK - 04
04.	MICRO PROCESSOR KIT WITH POWER SUPPLY		MICRO PROCESSOR KIT – 06 POWER SUPPLY - 06
05.	TRANSFORMER		10

06.	VERO BOARD		03
07.	FORCEP		08
08.	RESISTORS		Plenty
09.	PRINTERS		02

10.








PROJECTORS












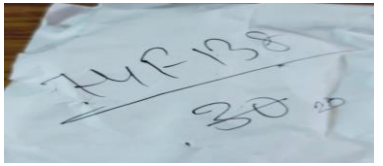

02

IC of Digital Electronics

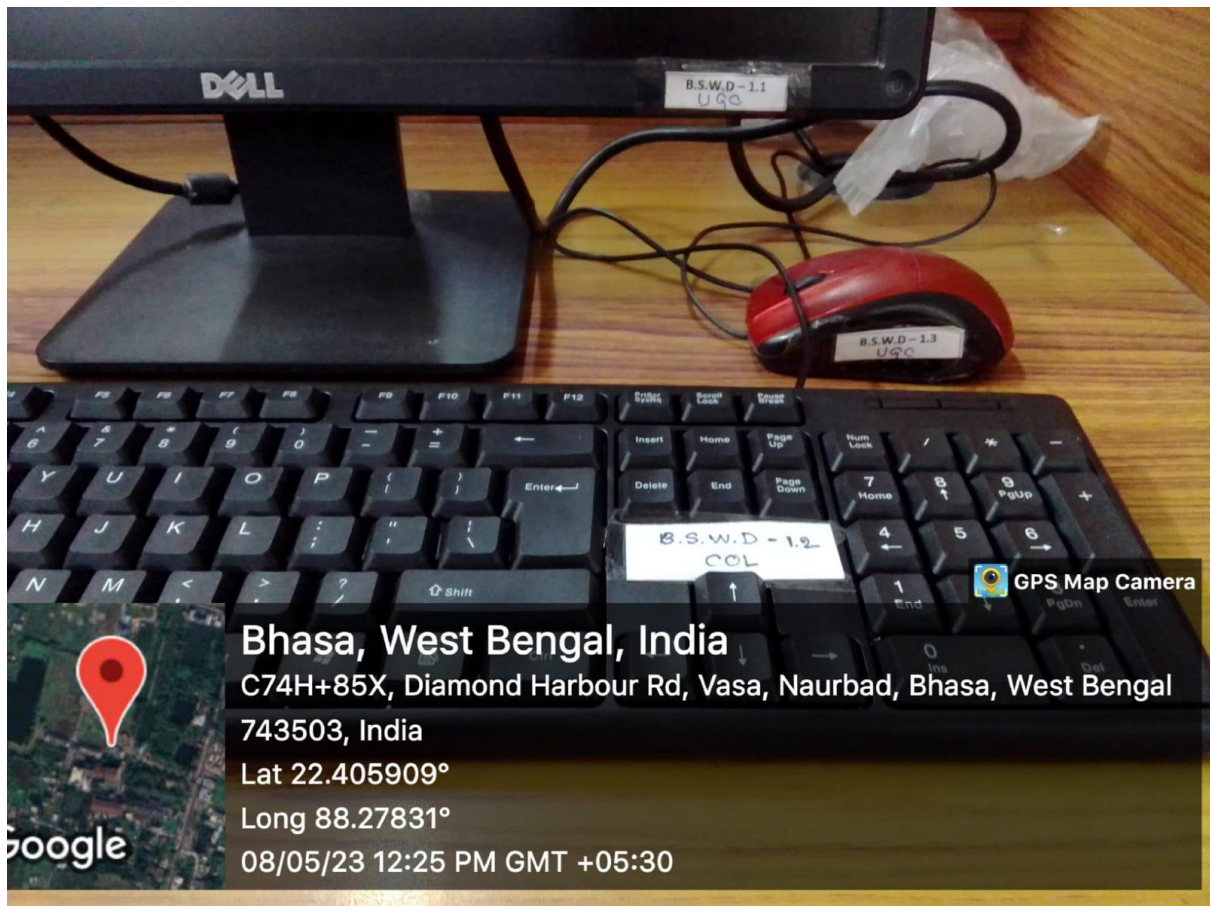
SL NO.	INSTRUMENT ID	INSTRUMENT PICTURE	NO OF PICES	APPLICATION		
				Sem	Paper	Topic
01	7404		64	Sem	Paper	Topic
02	7486		67			
03	7432		54			
04	7400		30			
05	7408		57			
06	7411		31			

07	7474		52	
08	7476		07	
09	7402		52	
10	74139		50	
11	74153		50	
12	7483		10	
13	7809		10	

14	74151		20	
15	7447		30	
16	Common Amode		9	
17	555		18	
18	7812		10	
19	741		20	


20	4007		20	
21	7805		10	
22	Common Cathode		29	
23	74138		20	
24.	7473		20	

Geo Tagged Photographs of Software Lab

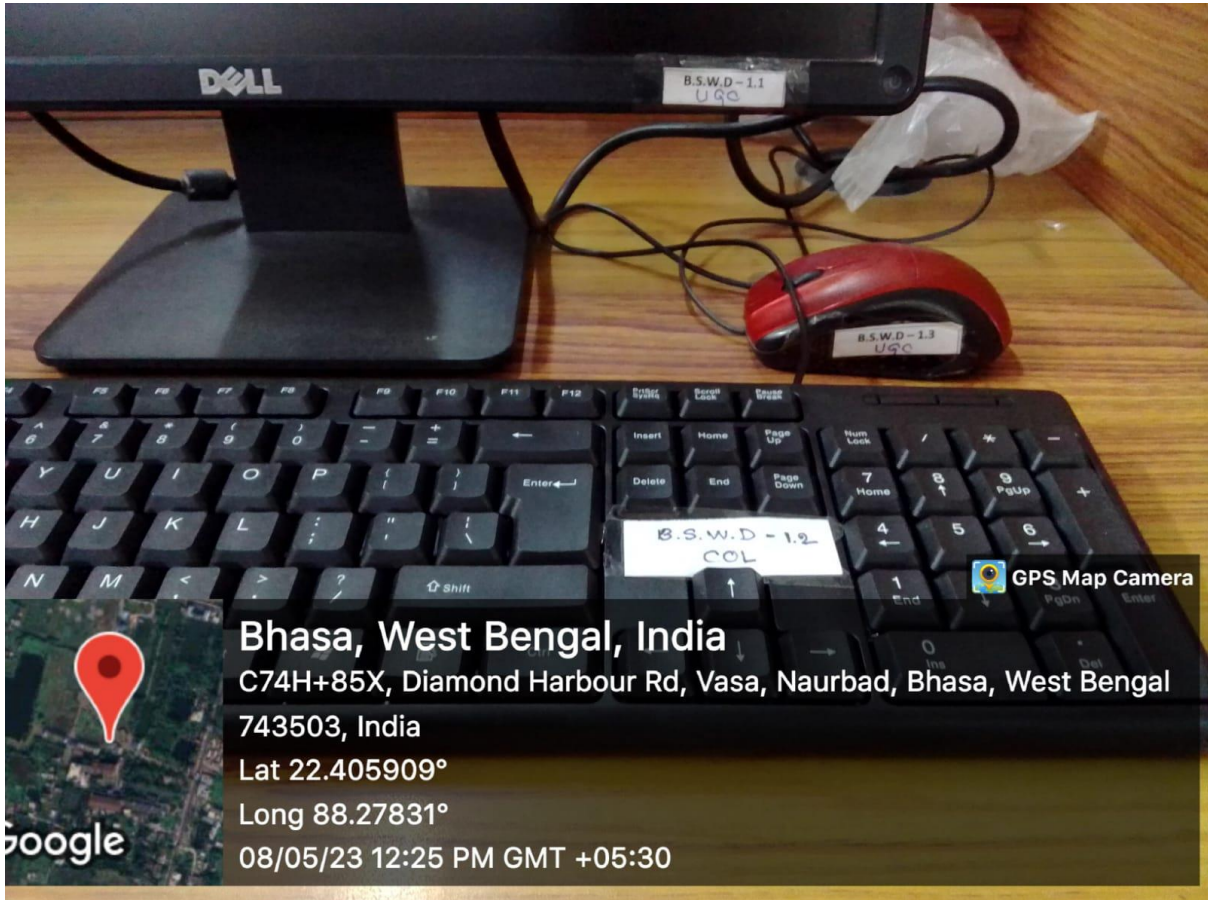





GPS Map Camera




Bhasa, West Bengal, India
C74H+85X, Diamond Harbour Rd, Vasa, Naurbad, Bhasa, West Bengal
743503, India
Lat 22.405908°
Long 88.278313°
08/05/23 12:39 PM GMT +05:30



GPS Map Camera



Bhasa, West Bengal, India
C74H+85X, Diamond Harbour Rd, Vasa, Naurbad, Bhasa, West Bengal
743503, India
Lat 22.405909°
Long 88.27831°
08/05/23 12:25 PM GMT +05:30




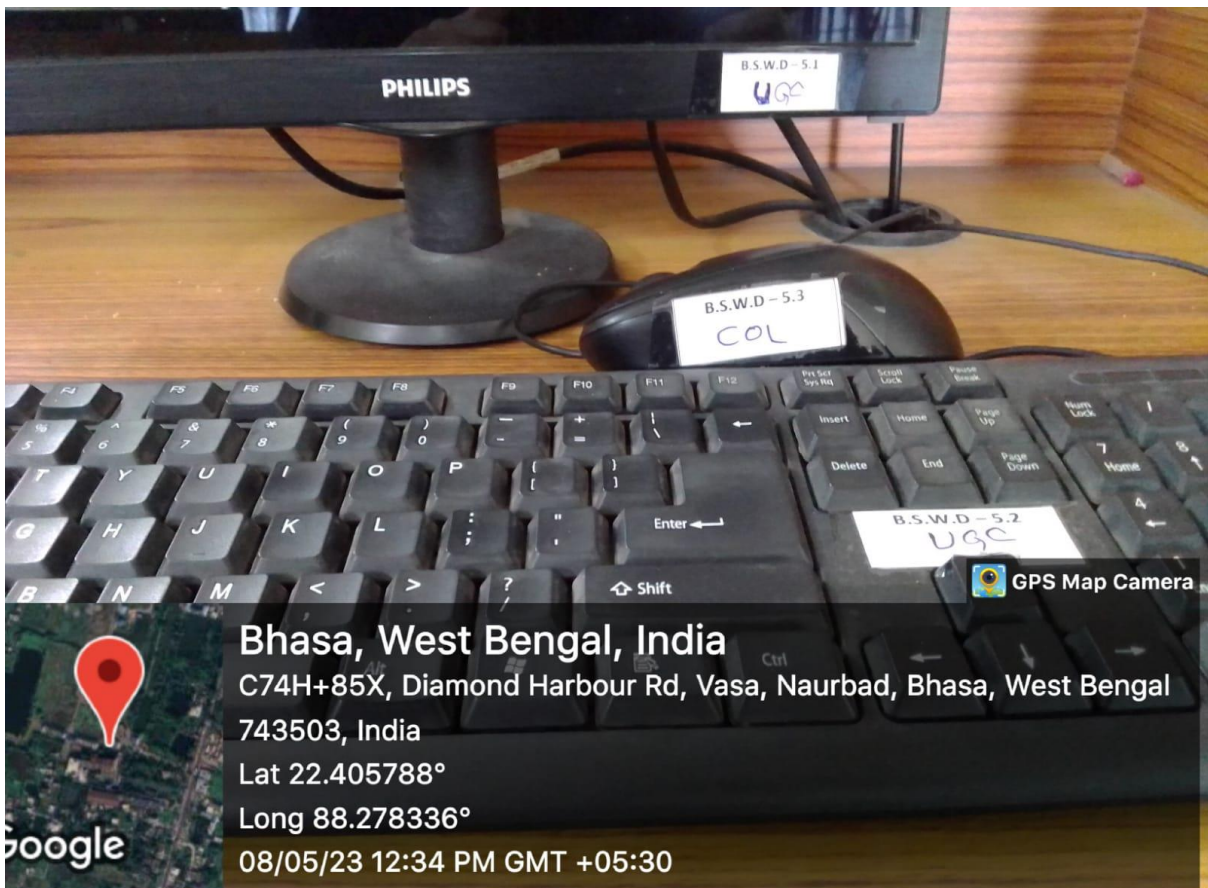
Bhasa, West Bengal, India

C74H+85X, Diamond Harbour Rd, Vasa, Naurbad, Bhasa, West Bengal
743503, India

Lat 22.405912°

Long 88.278306°

08/05/23 12:41 PM GMT +05:30




Bhasa, West Bengal, India

C74H+85X, Diamond Harbour Rd, Vasa, Naurbad, Bhasa, West Bengal
743503, India

Lat 22.405788°

Long 88.278336°

08/05/23 12:34 PM GMT +05:30




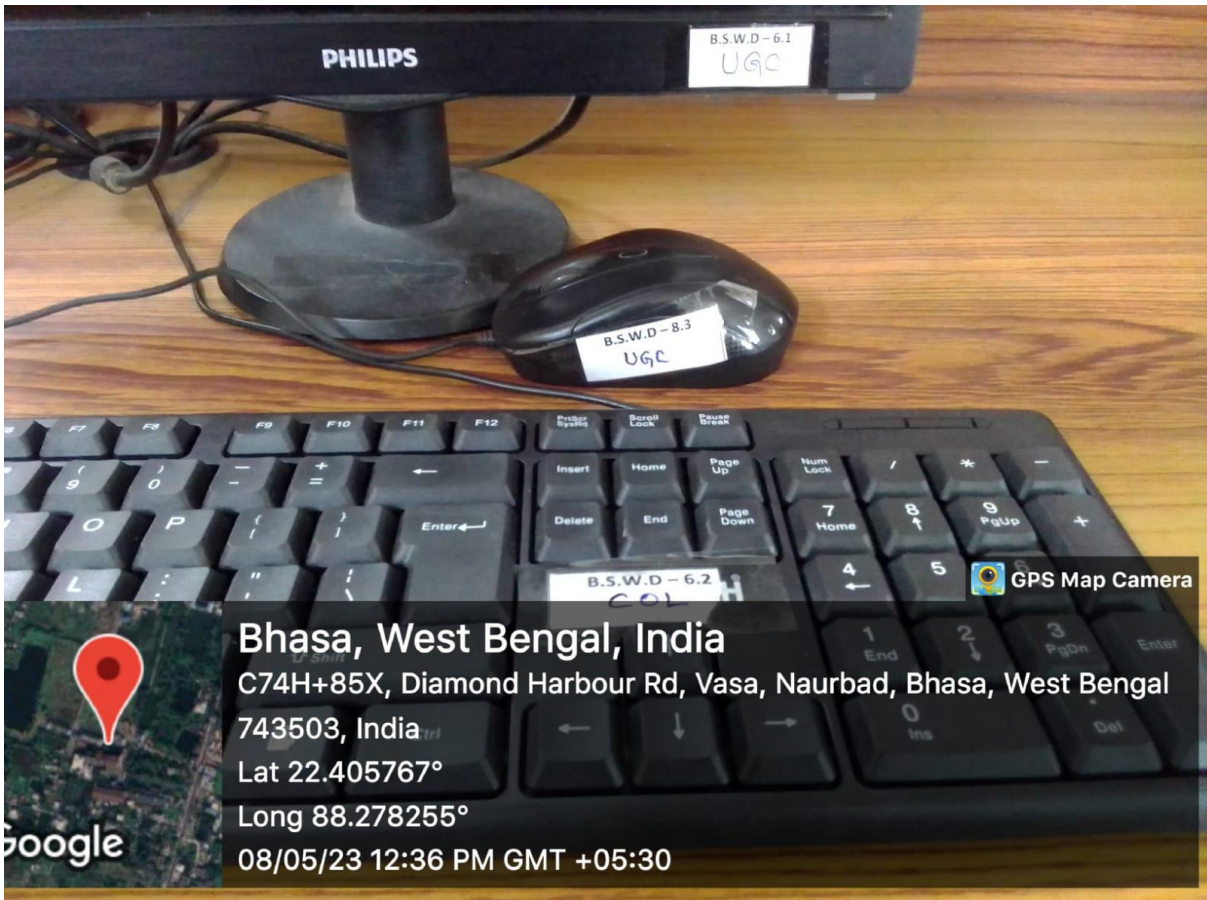
Bhasa, West Bengal, India

C74H+85X, Diamond Harbour Rd, Vasa, Naurbad, Bhasa, West Bengal
743503, India

Lat 22.40591°

Long 88.278309°

08/05/23 12:41 PM GMT +05:30



Bhasa, West Bengal, India

C74H+85X, Diamond Harbour Rd, Vasa, Naurbad, Bhasa, West Bengal
743503, India


Lat 22.405767°

Long 88.278255°

08/05/23 12:36 PM GMT +05:30



GPS Map Camera



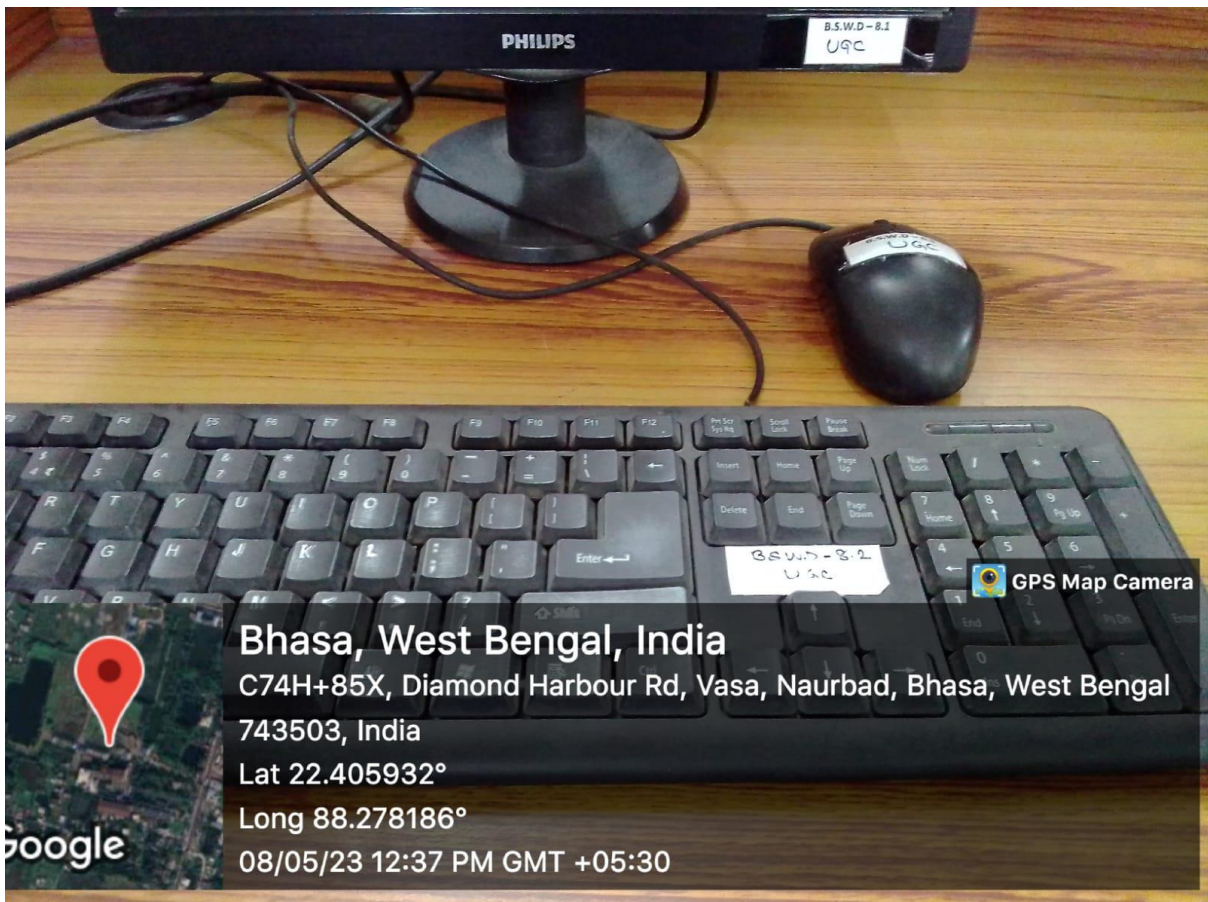
Bhasa, West Bengal, India

C74H+85X, Diamond Harbour Rd, Vasa, Naurbad, Bhasa, West Bengal
743503, India


Lat 22.405911°

Long 88.278309°

08/05/23 12:41 PM GMT +05:30



GPS Map Camera




Bhasa, West Bengal, India

C74H+85X, Diamond Harbour Rd, Vasa, Naurbad, Bhasa, West Bengal
743503, India

Lat 22.405932°

Long 88.278186°

08/05/23 12:37 PM GMT +05:30



Bhasa, West Bengal, India


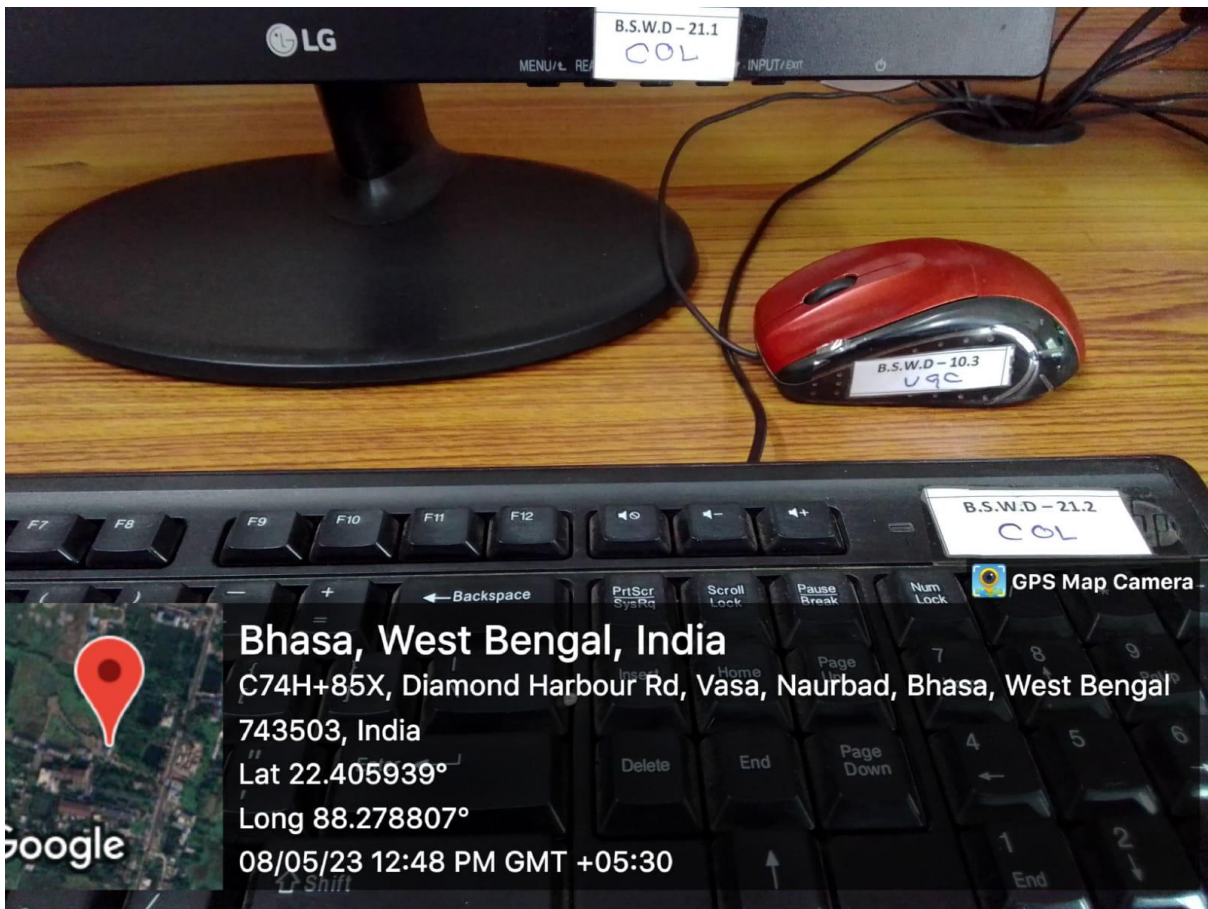
C74H+85X, Diamond Harbour Rd, Vasa, Naurbad, Bhasa, West Bengal
743503, India

Lat 22.405909°

Long 88.278309°

08/05/23 12:42 PM GMT +05:30

GPS Map Camera



Bhasa, West Bengal, India


C74H+85X, Diamond Harbour Rd, Vasa, Naurbad, Bhasa, West Bengal
743503, India

Lat 22.405939°

Long 88.278807°

08/05/23 12:48 PM GMT +05:30

GPS Map Camera




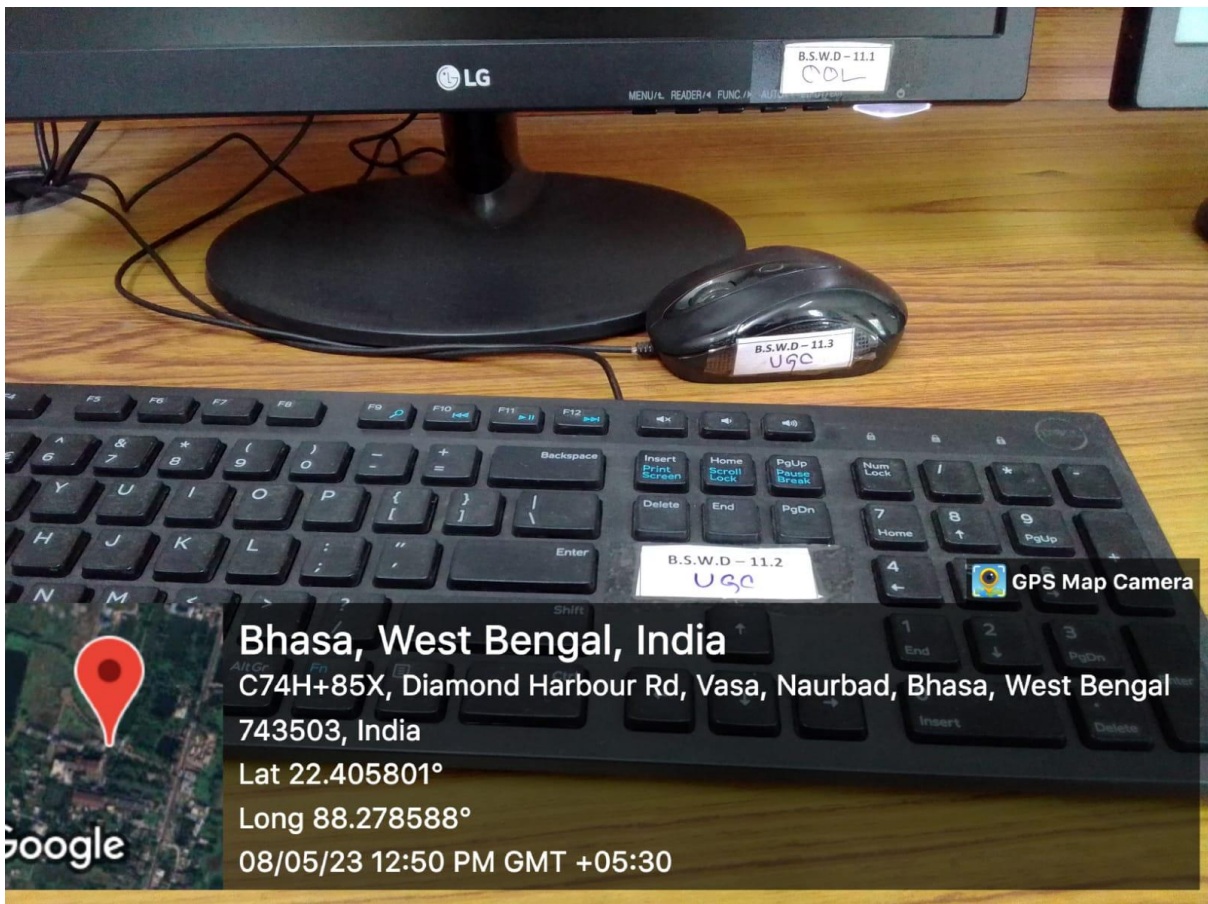
Bhasa, West Bengal, India

C74H+85X, Diamond Harbour Rd, Vasa, Naurbad, Bhasa, West Bengal
743503, India

Lat 22.405753°

Long 88.278386°

08/05/23 12:53 PM GMT +05:30



Bhasa, West Bengal, India

C74H+85X, Diamond Harbour Rd, Vasa, Naurbad, Bhasa, West Bengal
743503, India

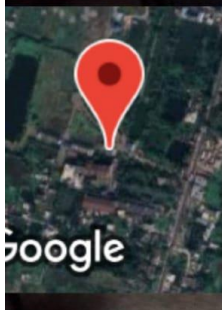
Lat 22.405801°

Long 88.278588°

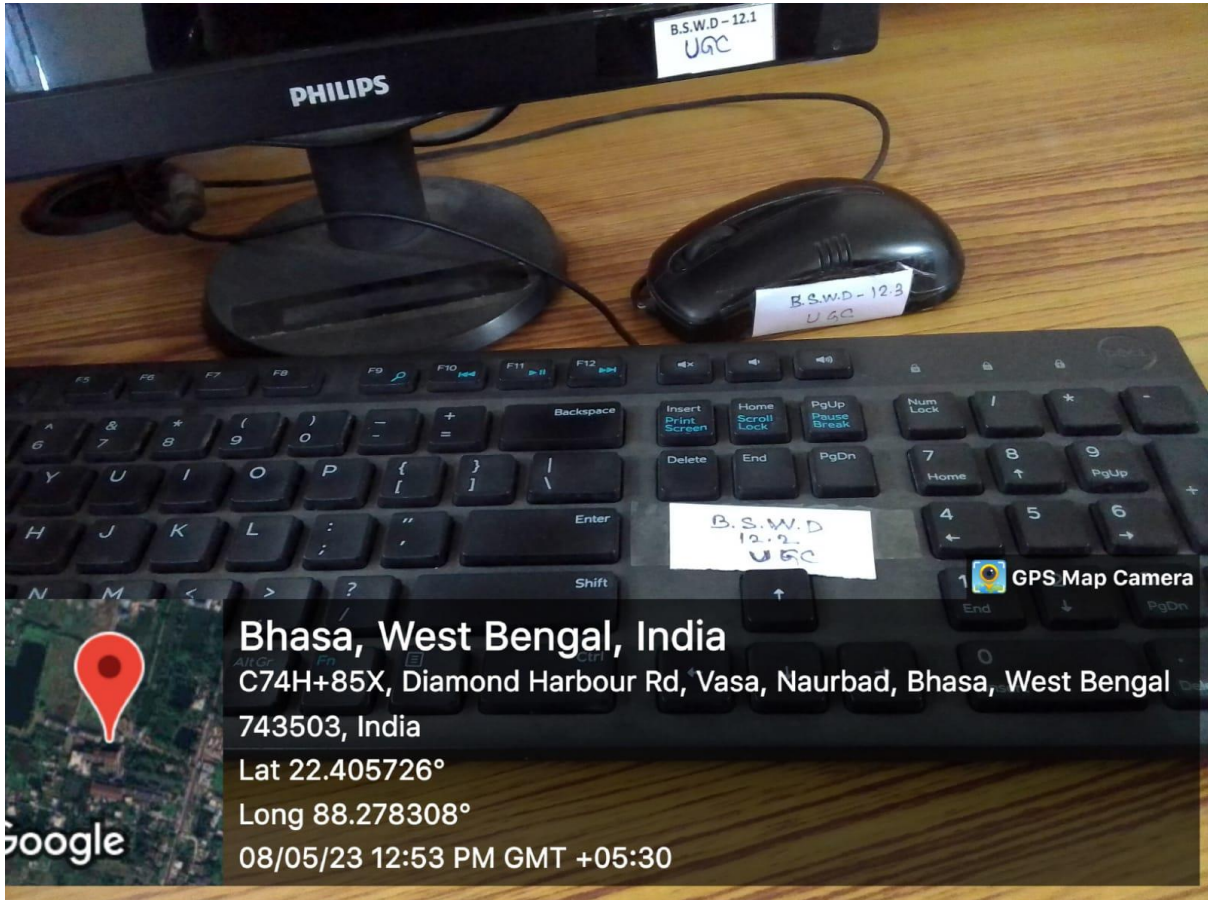
08/05/23 12:50 PM GMT +05:30



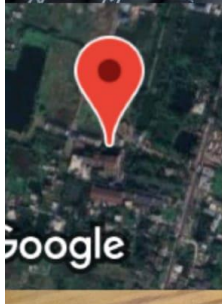
GPS Map Camera




Bhasa, West Bengal, India
C74H+85X, Diamond Harbour Rd, Vasa, Naurbad, Bhasa, West Bengal
743503, India
Lat 22.405828°
Long 88.278418°
08/05/23 12:50 PM GMT +05:30



GPS Map Camera



Bhasa, West Bengal, India
C74H+85X, Diamond Harbour Rd, Vasa, Naurbad, Bhasa, West Bengal
743503, India
Lat 22.405726°
Long 88.278308°
08/05/23 12:53 PM GMT +05:30




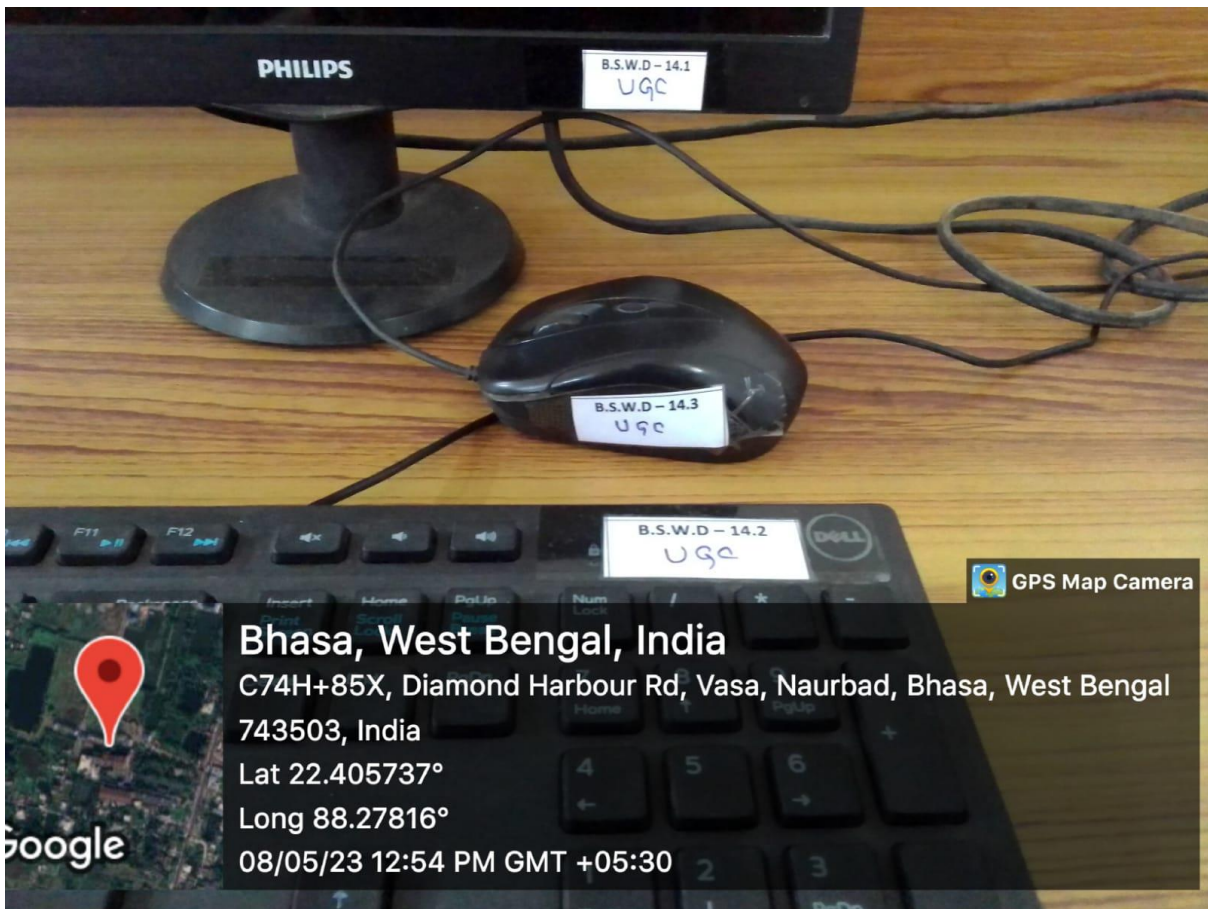
Bhasa, West Bengal, India

C74H+85X, Diamond Harbour Rd, Vasa, Naurbad, Bhasa, West Bengal
743503, India

Lat 22.405759°

Long 88.278193°

08/05/23 12:54 PM GMT +05:30




Bhasa, West Bengal, India

C74H+85X, Diamond Harbour Rd, Vasa, Naurbad, Bhasa, West Bengal
743503, India

Lat 22.405737°


Long 88.27816°

08/05/23 12:54 PM GMT +05:30



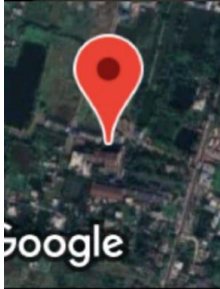
Bhasa, West Bengal, India

C74H+85X, Diamond Harbour Rd, Vasa, Naurbad, Bhasa, West Bengal
743503, India
Lat 22.40573°
Long 88.278282°
08/05/23 12:54 PM GMT +05:30



Bhasa, West Bengal, India

C74H+85X, Diamond Harbour Rd, Vasa, Naurbad, Bhasa, West Bengal
743503, India
Lat 22.405912°
Long 88.278306°
08/05/23 12:55 PM GMT +05:30



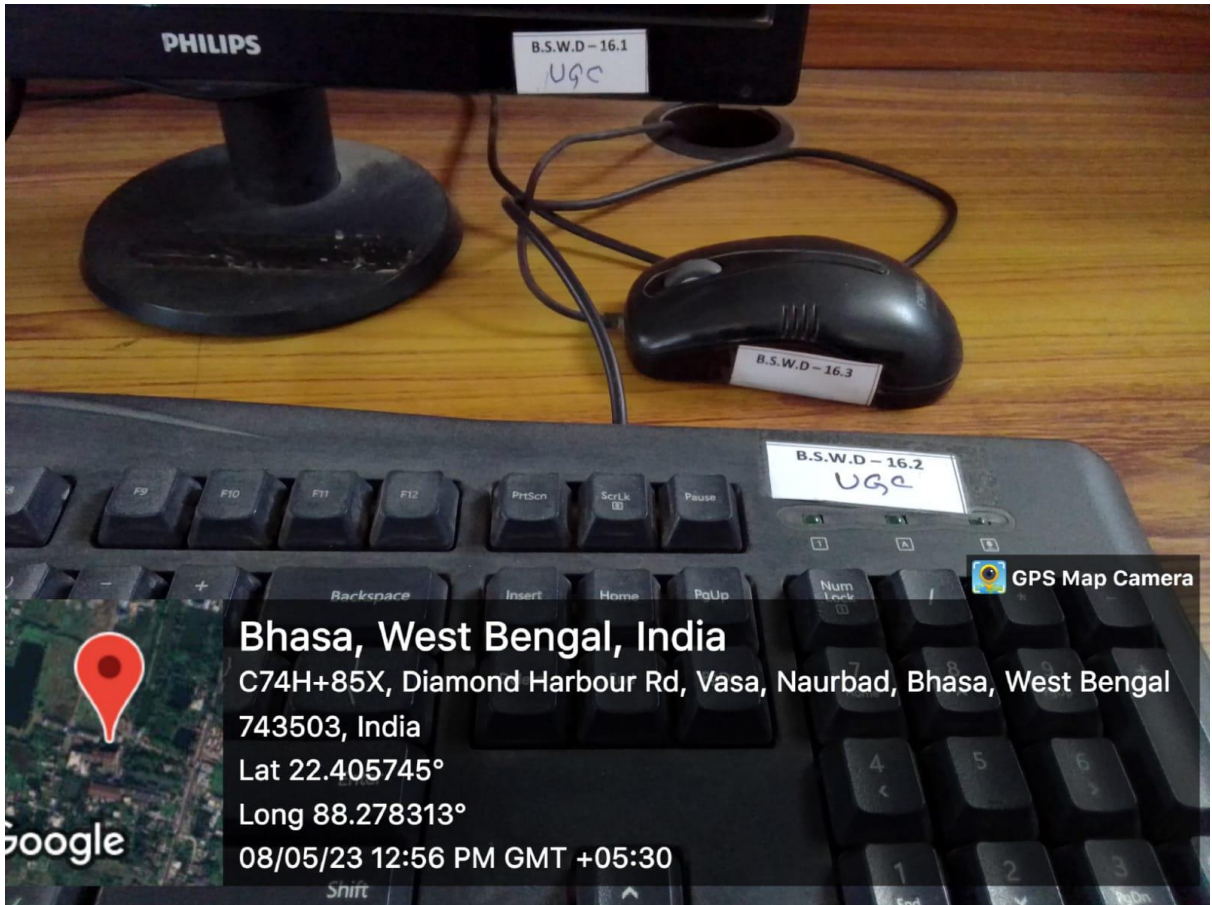
Bhasa, West Bengal, India

C74H+85X, Diamond Harbour Rd, Vasa, Naurbad, Bhasa, West Bengal
743503, India

Lat 22.405718°

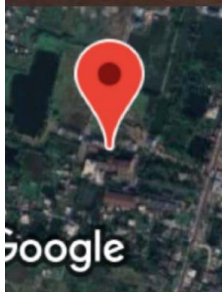
Long 88.278283°

08/05/23 12:57 PM GMT +05:30



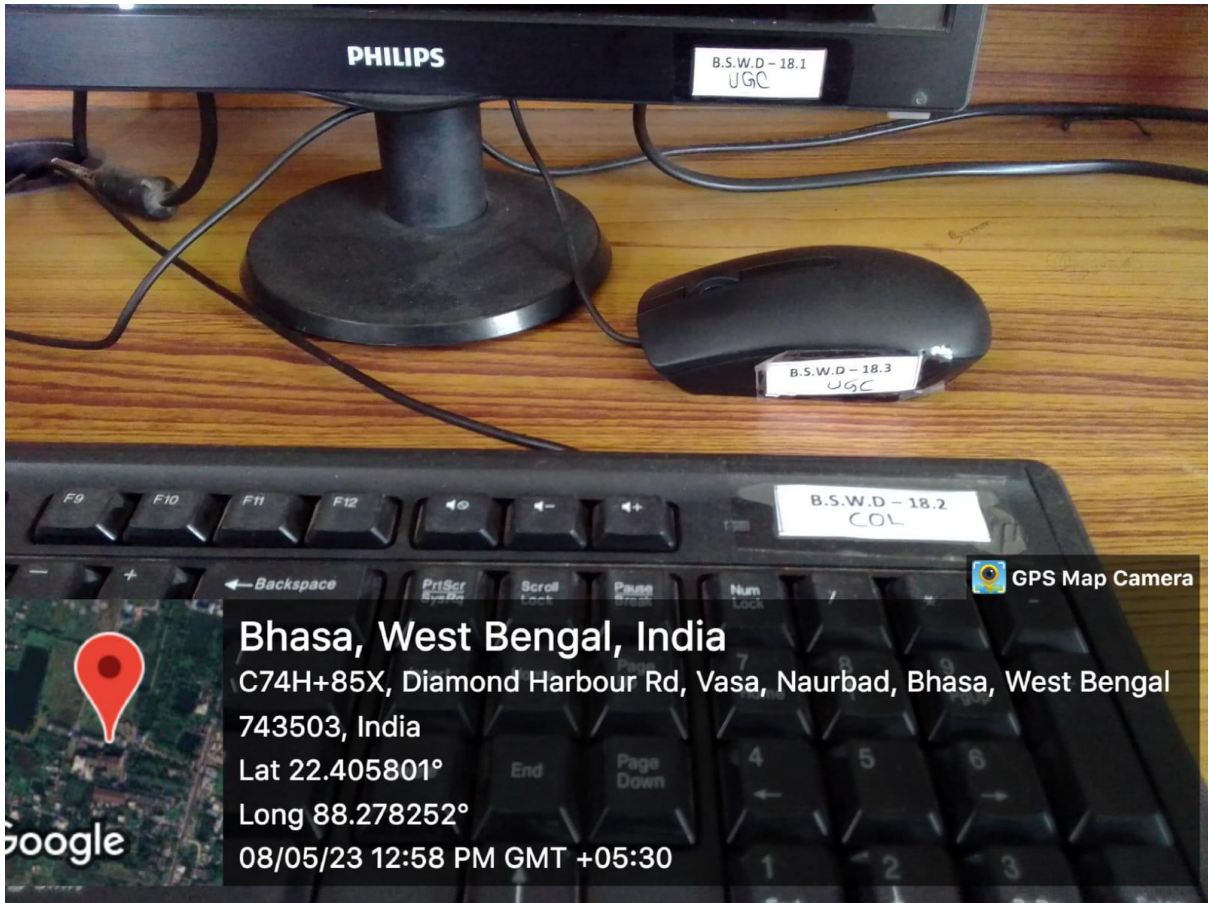




GPS Map Camera



Bhasa, West Bengal, India
C74H+85X, Diamond Harbour Rd, Vasa, Naurbad, Bhasa, West Bengal
743503, India
Lat 22.405756°
Long 88.278086°
08/05/23 01:00 PM GMT +05:30

Google





Bhasa, West Bengal, India

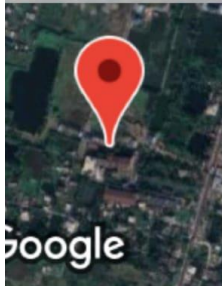

C74H+85X, Diamond Harbour Rd, Vasa, Naurbad, Bhasa, West Bengal
743503, India

Lat 22.405754°

Long 88.278089°

08/05/23 01:03 PM GMT +05:30

Google



Bhasa, West Bengal, India

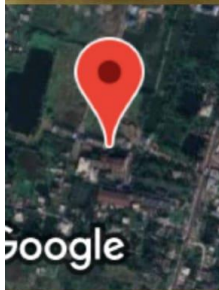

C74H+85X, Diamond Harbour Rd, Vasa, Naurbad, Bhasa, West Bengal
743503, India

Lat 22.405754°

Long 88.278086°

08/05/23 01:03 PM GMT +05:30

Google



Bhasa, West Bengal, India



C74H+85X, Diamond Harbour Rd, Vasa, Naurbad, Bhasa, West Bengal
743503, India

Lat 22.405762°

Long 88.27818°

08/05/23 12:54 PM GMT +05:30

Google



Bhasa, West Bengal, India

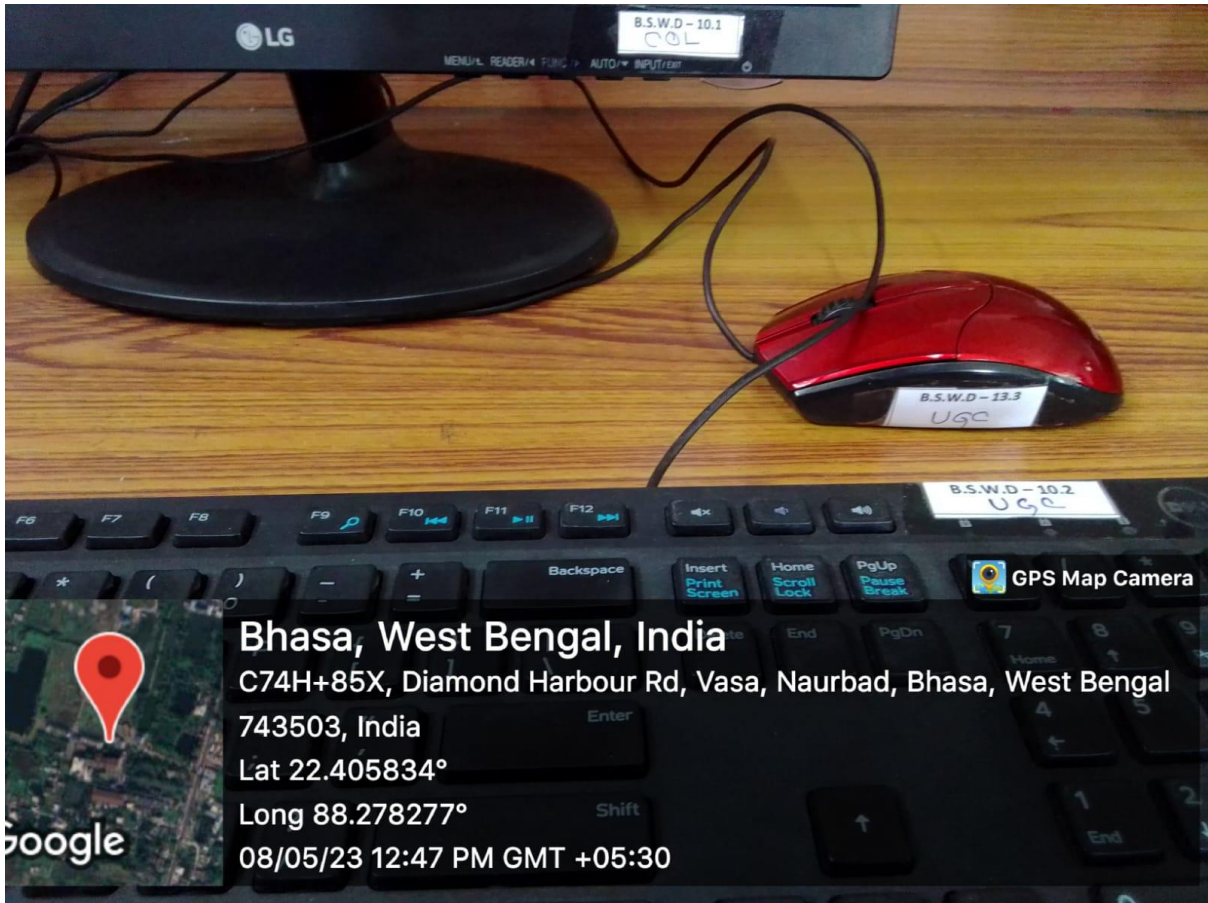
C74H+85X, Diamond Harbour Rd, Vasa, Naurbad, Bhasa, West Bengal
743503, India

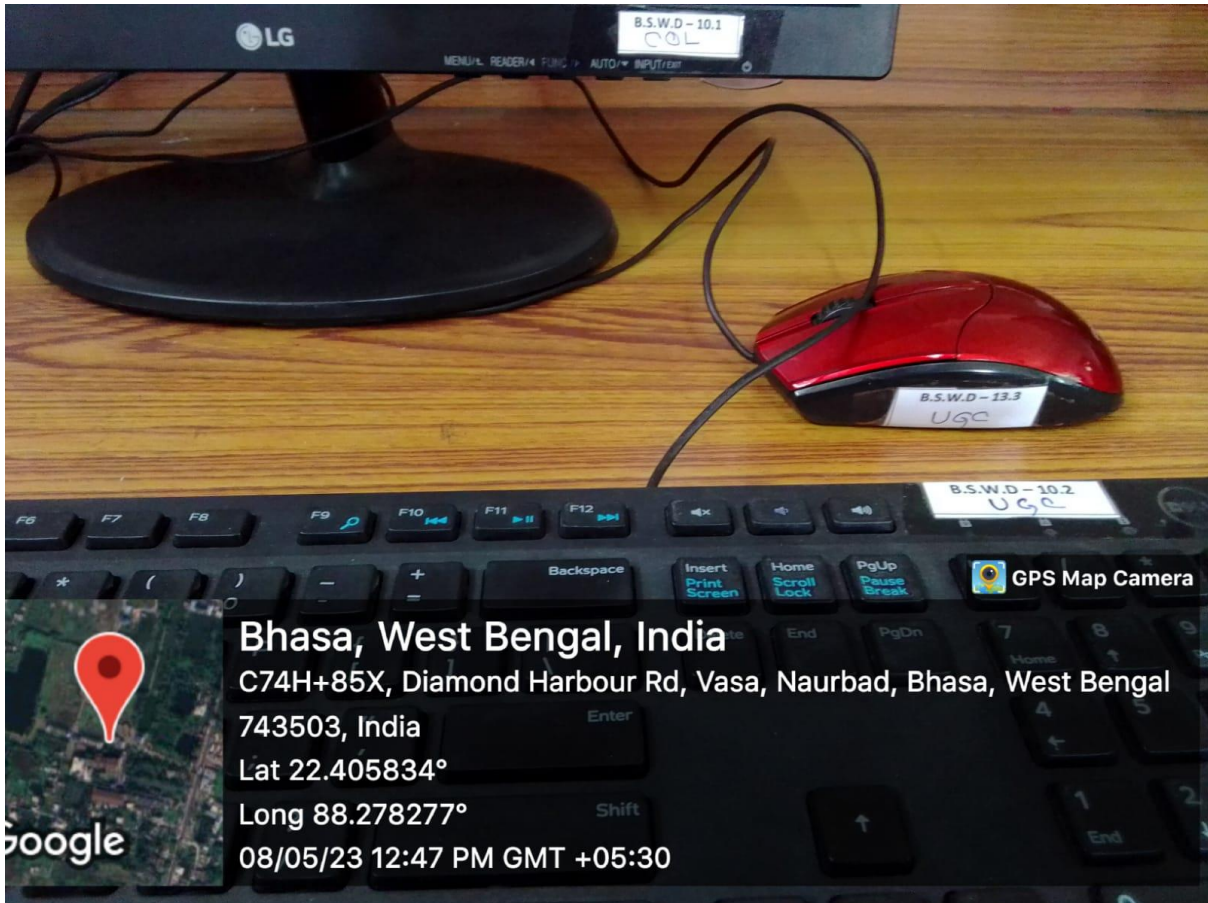
Lat 22.405747°


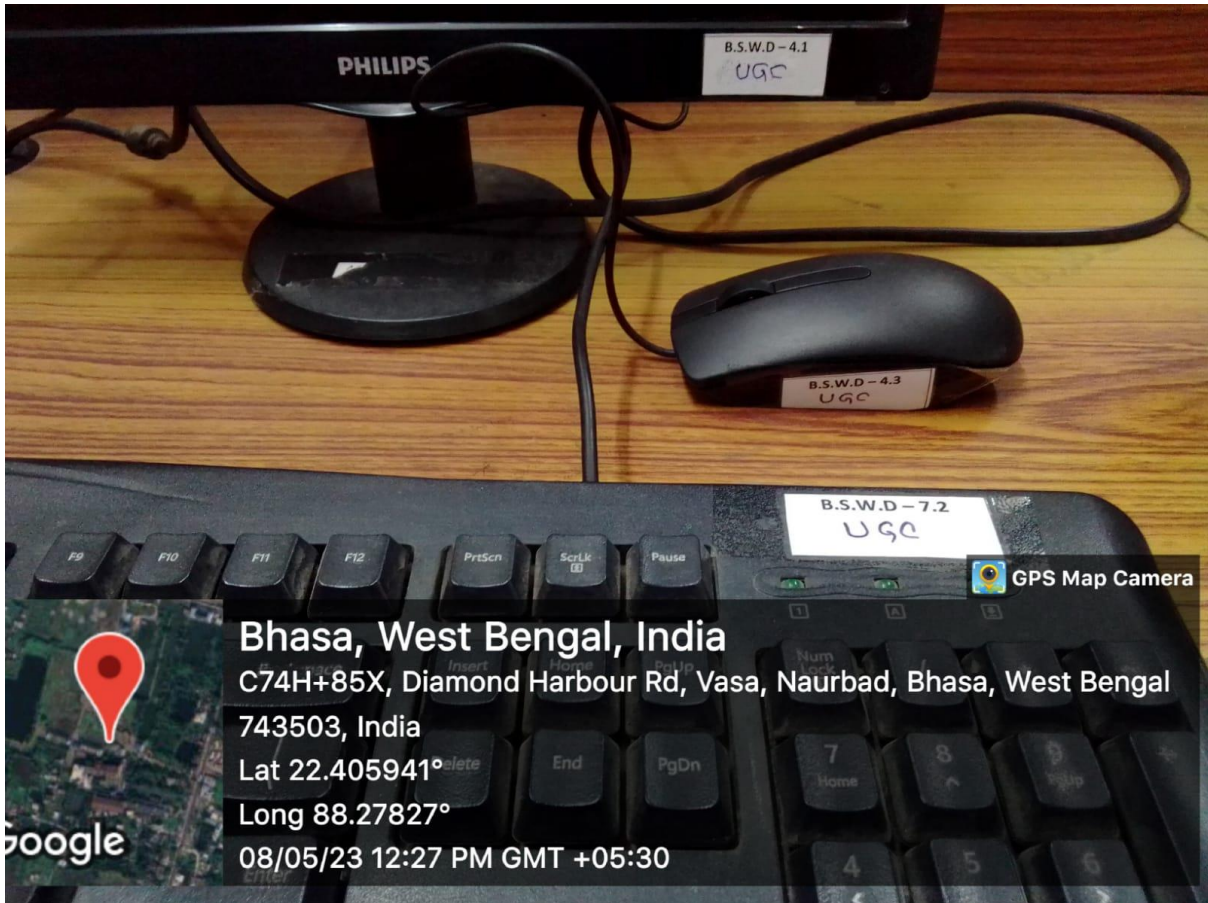
Long 88.278191°

08/05/23 12:56 PM GMT +05:30


Google







Bhasa, West Bengal, India
C74H+85X, Diamond Harbour Rd, Vasa, Naurbad, Bhasa, West Bengal
743503, India
Lat 22.405941°
Long 88.27827°
08/05/23 12:27 PM GMT +05:30



Bhasa, West Bengal, India
C74H+85X, Diamond Harbour Rd, Vasa, Naurbad, Bhasa, West Bengal
743503, India
Lat 22.40591°
Long 88.278311°
08/05/23 12:39 PM GMT +05:30



B.S.W.D-3.2
COI

GPS Map Camera

Bhasa, West Bengal, India
C74H+85X, Diamond Harbour Rd, Vasa, Naurbad, Bhasa, West Bengal
743503, India
Lat 22.405829°
Long 88.278406°
08/05/23 12:26 PM GMT +05:30

Google



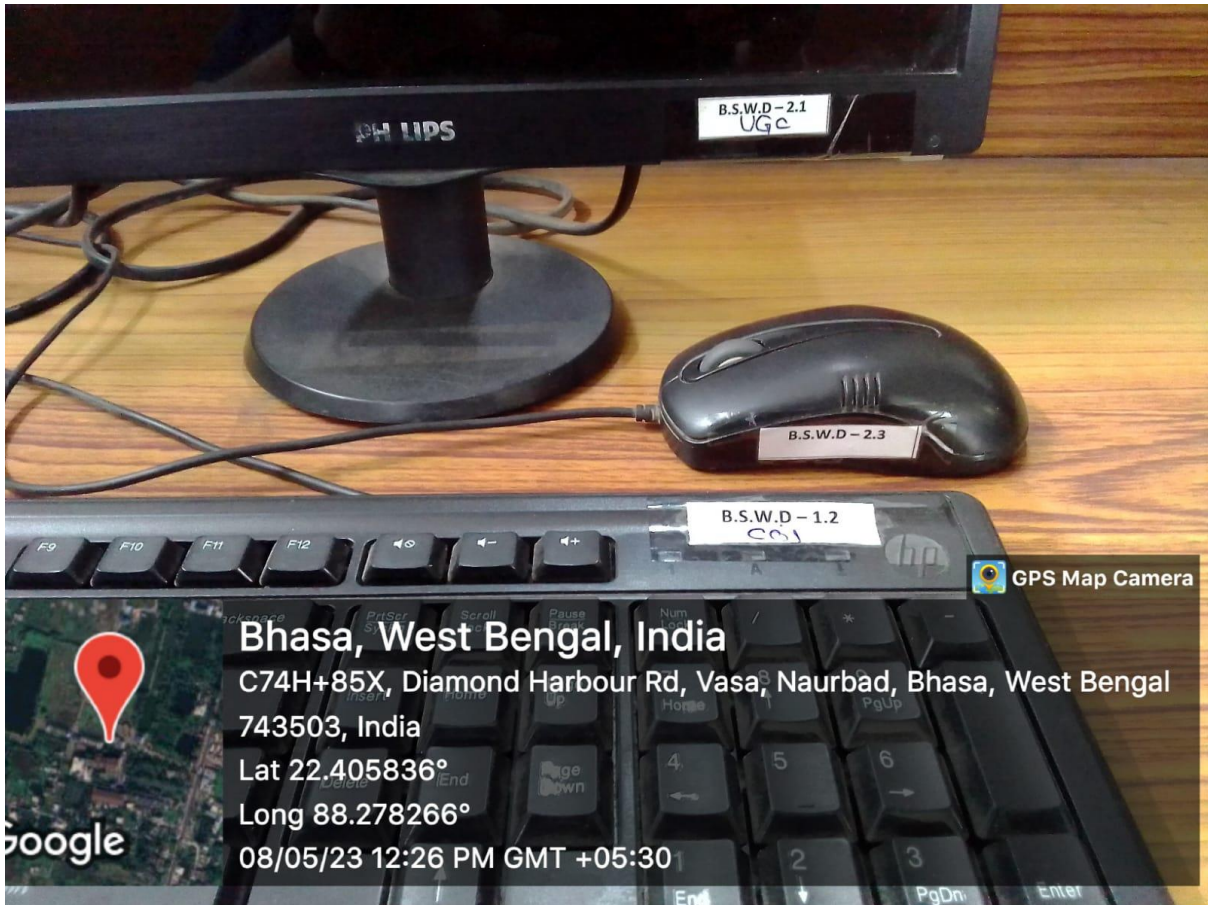
M-DISC LG super multi

B.S.W.D-01
UGC

GPS Map Camera

Bhasa, West Bengal, India
C74H+85X, Diamond Harbour Rd, Vasa, Naurbad, Bhasa, West Bengal
743503, India
Lat 22.405911°
Long 88.278305°
08/05/23 12:39 PM GMT +05:30

Google



Bhasa, West Bengal, India
C74H+85X, Diamond Harbour Rd, Vasa, Naurbad, Bhasa, West Bengal
743503, India
Lat 22.405836°
Long 88.278266°
08/05/23 12:26 PM GMT +05:30



Bhasa, West Bengal, India
C74H+85X, Diamond Harbour Rd, Vasa, Naurbad, Bhasa, West Bengal
743503, India
Lat 22.405806°
Long 88.278309°
08/05/23 12:47 PM GMT +05:30



B.S.W.D-3.2
COI

GPS Map Camera

Bhasa, West Bengal, India
C74H+85X, Diamond Harbour Rd, Vasa, Naurbad, Bhasa, West Bengal
743503, India
Lat 22.405829°
Long 88.278406°
08/05/23 12:26 PM GMT +05:30

Google

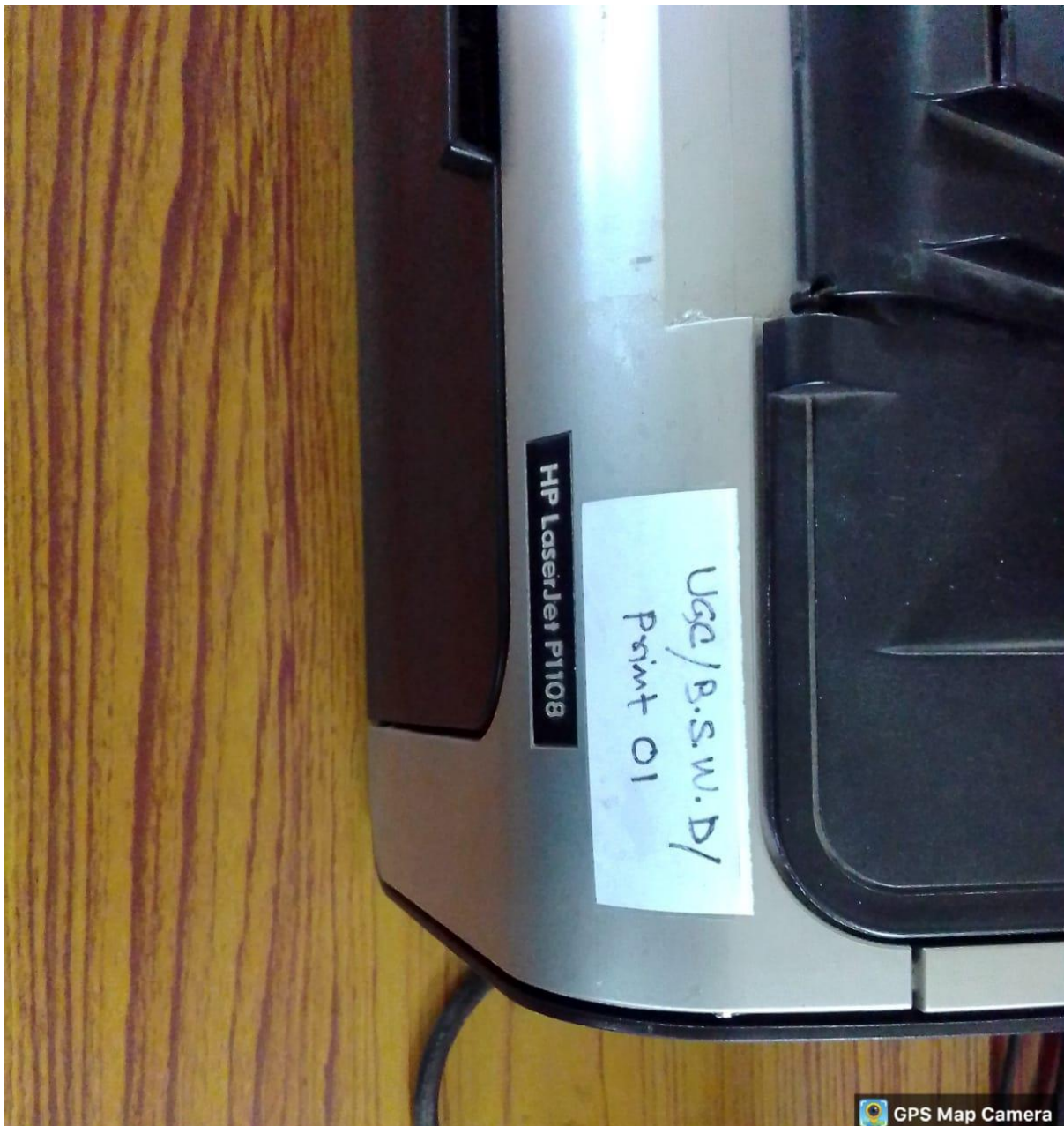


B.S.W.D-01
UGC


GPS Map Camera

Bhasa, West Bengal, India
C74H+85X, Diamond Harbour Rd, Vasa, Naurbad, Bhasa, West Bengal
743503, India
Lat 22.405911°
Long 88.278305°
08/05/23 12:39 PM GMT +05:30

Google



GPS Map Camera



Bhasa, West Bengal, India

C74H+85X, Diamond Harbour Rd, Vasa, Naurbad, Bhasa, West Bengal 743503, India

Lat 22.405725°


Long 88.278063°

08/05/23 01:04 PM GMT +05:30

Google



GPS Map Camera



Bhasa, West Bengal, India

C74H+85X, Diamond Harbour Rd, Vasa, Naurbad, Bhasa, West Bengal
743503, India

Lat 22.405912°

Long 88.278299°

08/05/23 12:22 PM GMT +05:30


Google

Imported/Marketed by	Green Trading Co. All E-raw Street, 3rd Floor, Room No. 7, Kelamb 05303, India
Manufactured by	Koban Pte Ltd, No 7, Temasek Boulevard #15-02, Suntec Tower-1, Singapore 038997
Month / Year of Manufacture	July -2017
Month / Year of Import	July -2017
Product	Mercury Power Supply - KE2-M225
Qty	1 nos
M.R.P	Rs. 750.00 (Inclusive of all taxes)
Country of Origin	China
Customer Care	Kazam Infotronics Pvt Ltd # 330/1, 2nd & Main Road, Durgam, Hyderabad, Bangalore-560 071. Tel: 9846185453/5354

Col / 3MPS
01

ATE	BURN-IN	HIPOT
OK	OK	OK

GPS Map Camera



Bhasa, West Bengal, India

C74H+85X, Diamond Harbour Rd, Vasa, Naurbad, Bhasa, West Bengal 743503, India

Lat 22.406117°

Long 88.278753°

08/05/23 02:00 PM GMT +05:30

Google

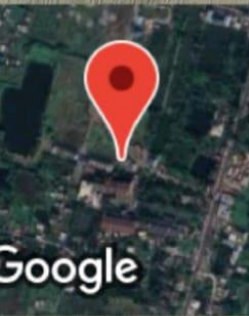
Imported/Manufactured by	Crown Trading Co., 44 Ezra Street, 3rd Floor, Room no. 7, Kolkata 700001, India
Manufactured by	Koban Pvt. Ltd. No. 7, Tamasek Boulevard #15-02, Suntec Tower-1, Singapore 038887
Month / Year of Manufacture	July -2017
Month / Year of Import	July -2017
Product	Mercury Power Supply - KEZ-M225
Qty	1 nos
M.R.P	Rs. 750.00 (Inclusive of all taxes)
Country of Origin	China
Custom Care	Kaizen Infoserve Pvt.Ltd. # 330/1, 2nd A Main Road, Domtur Layout, Bangalore-560 071, Toll Free 1800 425 3234

CO L/SMP5
D3

ATE	BURN-IN	HL POT
OK	OK	OK



GPS Map Camera



Bhasa, West Bengal, India

C74H+85X, Diamond Harbour Rd, Vasa, Naurbad, Bhasa, West Bengal 743503, India

Lat 22.405896°

Long 88.278304°

08/05/23 02:01 PM GMT +05:30

Google

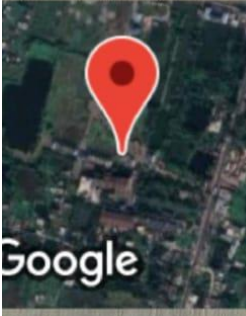


Imported & Marketed by:
NUEVOTECH INDUSTRIES PVT. LTD
 Ecosentre, Unit-80, Sector-V
 Kolkata - 700098, West Bengal, India
Product: POWER SUPPLY
 Quantity: 1 Unit
 Contents: 1 Unit
 Country of Origin: China
 Month & Year of Manufacture: December, 2022
 Month & Year of Import: December, 2022
 MRP: Rs. 1000.00 (Inclusive of all taxes)
**For Complaint / Feedback please contact
 Consumer Care Executive at above address or
 Call: 1800 345 4500. Email: info@nuevotechindustries.com**

FRONTech Power Supply
PS-0012
 PS0012230201407
 Warranty Void if tampered 2023
 1 3 4 5 6 7 8 9 10 11 12

COL/SMB
 06

GPS Map Camera



Bhasa, West Bengal, India
 C74H+85X, Diamond Harbour Rd, Vasa, Naurbad, Bhasa, West
 Bengal 743503, India
 Lat 22.405908°
 Long 88.278313°
 08/05/23 02:03 PM GMT +05:30

Google

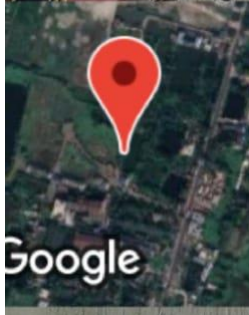


SO
C74H/85X

Imported/Marketed by	Crown Trading Co., 44 Ezra Street 3rd Floor Room no 7, Kolkata 700001, India
Manufactured by	Keaton Pte Ltd, No. 7, Temasek Boulevard, #15-02, Suntec Tower II, Singapore 038967
Month/Year of Manufacture	July-2017
Month/Year of Import	July-2017
Product	Mercury Power Supply - KEZ-M225
Qty	1 nos
MRP	Rs. 750.00 (Inclusive of all taxes)
Country of Origin	China
Custom Care	Keaton Infotek Pvt. Ltd. # 3301, 2nd A Main Road, Domtur Layout, Bangalore-560 071. Toll Free 1800 425 3234

ATE BURN-IN HLPOT
OK OK OK

GPS Map Camera



Bhasa, West Bengal, India
C74H+85X, Diamond Harbour Rd, Vasa, Naurbad, Bhasa, West Bengal 743503, India
Lat 22.406258°
Long 88.278772°
08/05/23 02:02 PM GMT +05:30

Google

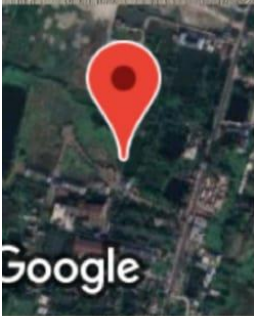


Imported & Marketed by:
NUEVOTECH INDUSTRIES PVT. LTD
 Eccentric, Unit-801, EM-4, Sector-V
 Kolkata - 700091, West Bengal, India
Product: POWER SUPPLY
 Quantity: 1Unit Contents: 1Unit
 Country of Origin: China
 Month & Year of Manufacture: December 2022
 Month & Year of Import: December 2022
 MRP: Rs. 1000.00 (Inclusive of all taxes)
**For Complaint / Feedback please contact
 Consumer Care Executive at above address or
 Call: 1800 345 4500; E-mail: info@nuevotechindustries.com**

FRONITECH Power Supply
PS-0012
 Warranty void if tampered 2023
 PS0012230201404

COL/SMS
 04

GPS Map Camera



Bhasa, West Bengal, India
 C74H+85X, Diamond Harbour Rd, Vasa, Naurbad, Bhasa, West
 Bengal 743503, India
 Lat 22.40621°
 Long 88.278729°
 08/05/23 02:01 PM GMT +05:30

Google



Imported & Marketed by:
NEUVOTECH INDUSTRIES PVT. LTD
 Eccentre, Unit-801, EM-4, Sector-V
 Kolkata - 700091, West Bengal, India
Product: POWER SUPPLY

Quantity: 1 Unit Contents: 1 Unit

Country of Origin: China
 Month & Year of Manufacture: December 2022
 Month & Year of Import: December 2022
 MRP: Rs. 1000.00 (Inclusive of all taxes)
**For Complaint / Feedback please contact
 Consumer Care Executive at above address or
 Call: 1800 345 4500. Email: info@neuvotechindustries.com**

FRONTECH Power Supply
PS-0012

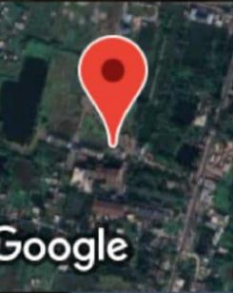
PS:0012230201408

Warranty void if tampered: 2023

1 3 4 5 6 7 8 9 10 11 12

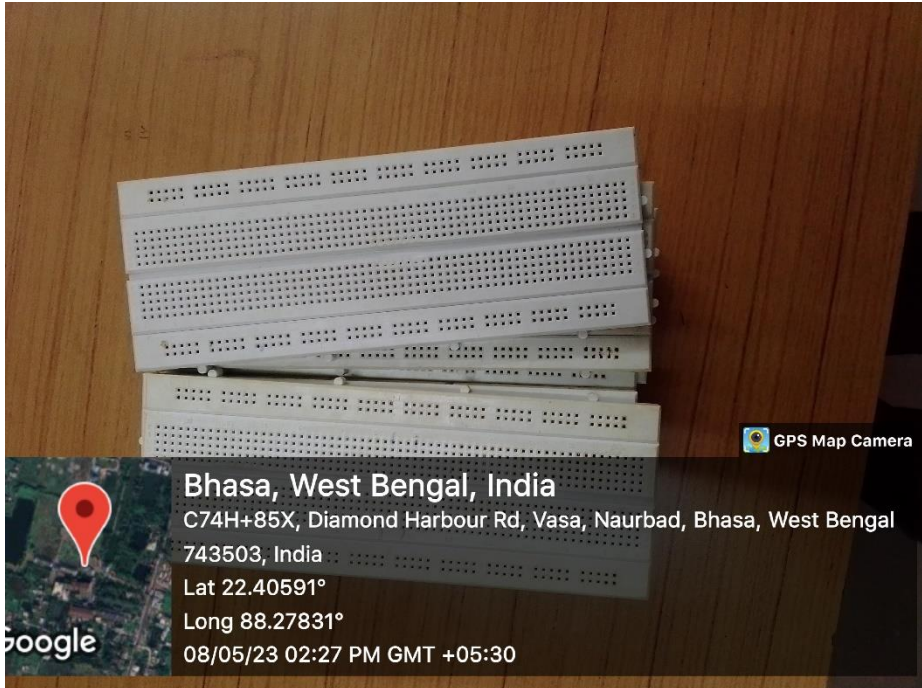
COL/SMP
 01

GPS Map Camera




Bhasa, West Bengal, India
 C74H+85X, Diamond Harbour Rd, Vasa, Naurbad, Bhasa, West
 Bengal 743503, India
 Lat 22.405909°
 Long 88.278312°
 08/05/23 02:00 PM GMT +05:30

Google




GPS Map Camera



Bhasa, West Bengal, India
C74H+85X, Diamond Harbour Rd, Vasa, Naurbad, Bhasa, West Bengal
743503, India
Lat 22.40591°
Long 88.27831°
08/05/23 02:27 PM GMT +05:30



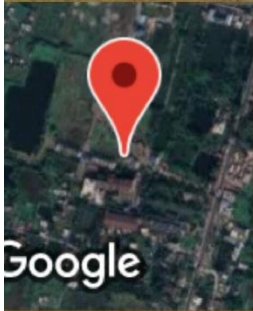
GPS Map Camera



Bhasa, West Bengal, India
C74H+85X, Diamond Harbour Rd, Vasa, Naurbad, Bhasa, West Bengal
743503, India
Lat 22.405912°
Long 88.278304°
08/05/23 02:27 PM GMT +05:30



GPS Map Camera



Bhasa, West Bengal, India

C74H+85X, Diamond Harbour Rd, Vasa, Naurbad, Bhasa, West Bengal 743503, India

Lat 22.405911°

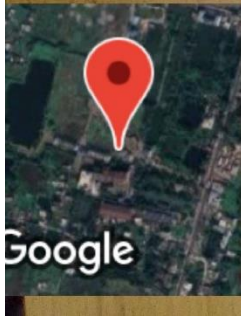
Long 88.278309°

08/05/23 02:43 PM GMT +05:30

Google

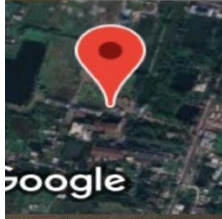


GPS Map Camera



Bhasa, West Bengal, India
C74H+85X, Diamond Harbour Rd, Vasa, Naurbad, Bhasa, West Bengal 743503, India
Lat 22.405911°
Long 88.278304°
08/05/23 02:43 PM GMT +05:30

Google



Bhasa, West Bengal, India

C74H+85X, Diamond Harbour Rd, Vasa, Naurbad, Bhasa, West Bengal
743503, India

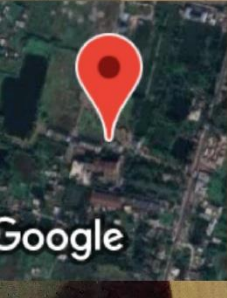
Lat 22.405912°

Long 88.278307°

08/05/23 02:42 PM GMT +05:30

GPS Map Camera

Google



Bhasa, West Bengal, India

C74H+85X, Diamond Harbour Rd, Vasa, Naurbad, Bhasa, West Bengal 743503, India

Lat 22.405912°

Long 88.278304°

08/05/23 02:42 PM GMT +05:30




ADVANCED ELECTRONIC SYSTEMS
8085
MICROPROCESSOR TRAINER KIT
ALS - SDA - 85 ME

08C/24/19

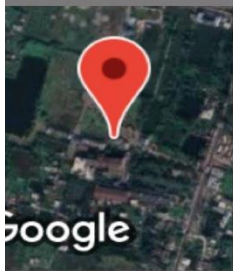
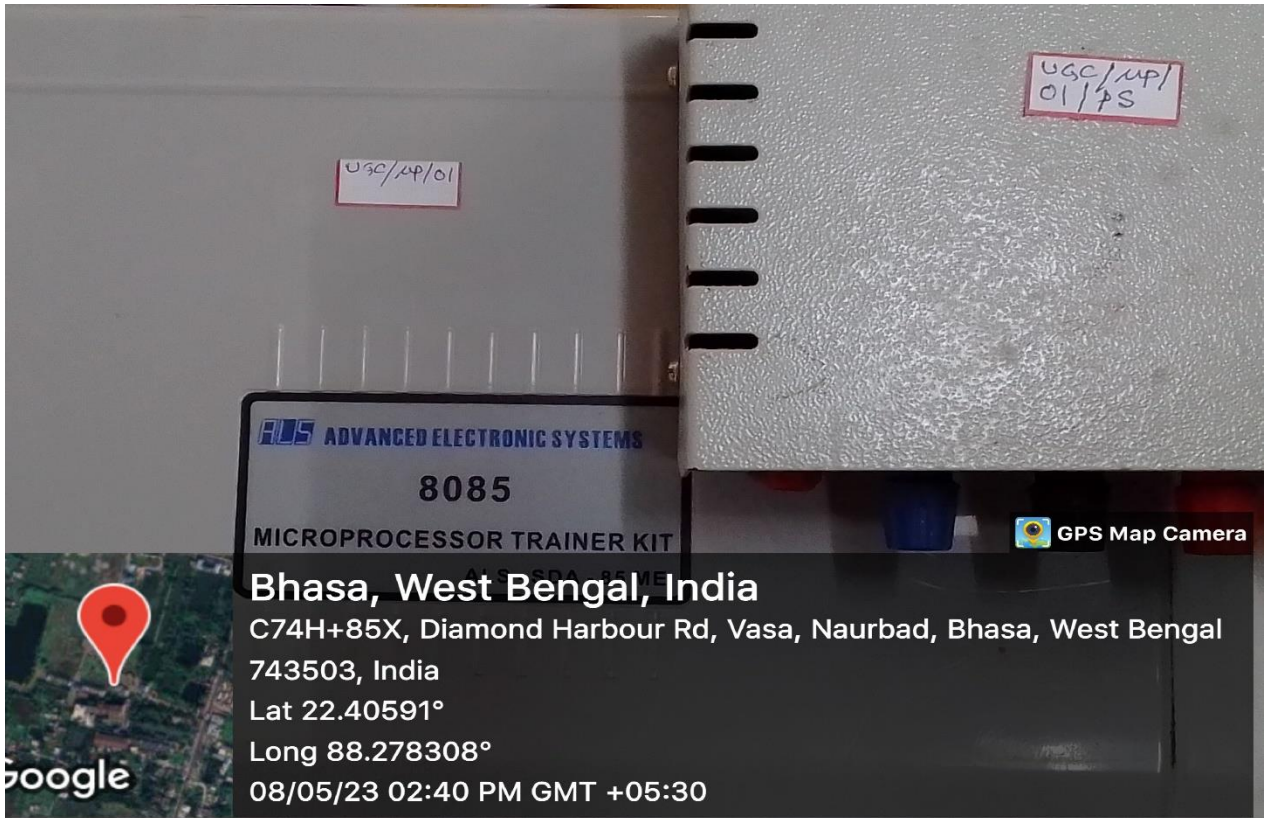
SD
702/27/30

GPS Map Camera



Bhasa, West Bengal, India
C74H+85X, Diamond Harbour Rd, Vasa, Naurbad, Bhasa, West Bengal 743503, India
Lat 22.405912°
Long 88.278304°
08/05/23 02:41 PM GMT +05:30

Google



Bhasa, West Bengal, India

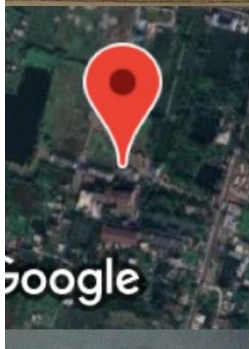
C74H+85X, Diamond Harbour Rd, Vasa, Naurbad, Bhasa, West Bengal

743503, India

Lat 22.40591°

Long 88.278308°

08/05/23 02:40 PM GMT +05:30



Bhasa, West Bengal, India

C74H+85X, Diamond Harbour Rd, Vasa, Naurbad, Bhasa, West Bengal

743503, India

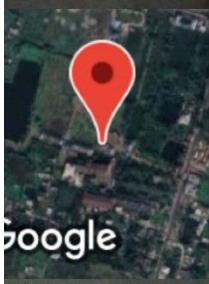
Lat 22.405911°

Long 88.278307°

08/05/23 02:31 PM GMT +05:30




GPS Map Camera



Bhasa, West Bengal, India
C74H+85X, Diamond Harbour Rd, Vasa, Naurbad, Bhasa, West Bengal
743503, India
Lat 22.405909°
Long 88.278312°
08/05/23 02:29 PM GMT +05:30



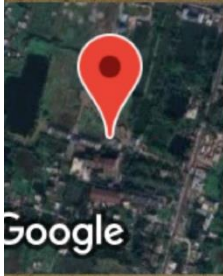
GPS Map Camera



Bhasa, West Bengal, India
C74H+85X, Diamond Harbour Rd, Vasa, Naurbad, Bhasa, West Bengal
743503, India
Lat 22.405912°
Long 88.278304°
08/05/23 02:29 PM GMT +05:30



GPS Map Camera



Bhasa, West Bengal, India


C74H+85X, Diamond Harbour Rd, Vasa, Naurbad, Bhasa, West Bengal 743503, India


Lat 22.40591°

Long 88.278313°

08/05/23 02:53 PM GMT +05:30



 GPS Map Camera



Bhasa, West Bengal, India

C74H+85X, Diamond Harbour Rd, Vasa, Naurbad, Bhasa, West

Bengal 743503, India


Lat 22.40591°

Long 88.278308°

08/05/23 02:51 PM GMT +05:30



GPS Map Camera

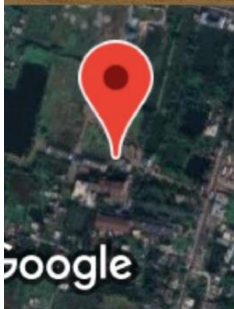


Bhasa, West Bengal, India

C74H+85X, Diamond Harbour Rd, Vasa, Naurbad, Bhasa, West Bengal
743503, India
Lat 22.405909°
Long 88.278309°
08/05/23 02:48 PM GMT +05:30



GPS Map Camera



Bhasa, West Bengal, India

C74H+85X, Diamond Harbour Rd, Vasa, Naurbad, Bhasa, West Bengal
743503, India
Lat 22.405911°
Long 88.278307°
08/05/23 02:48 PM GMT +05:30